


TOWN OF PALM BEACH ESTUARINE AREAS, WETLANDS AND VEGETATIVE COVER MAP - 2017
Planning, Zoning & Building Department

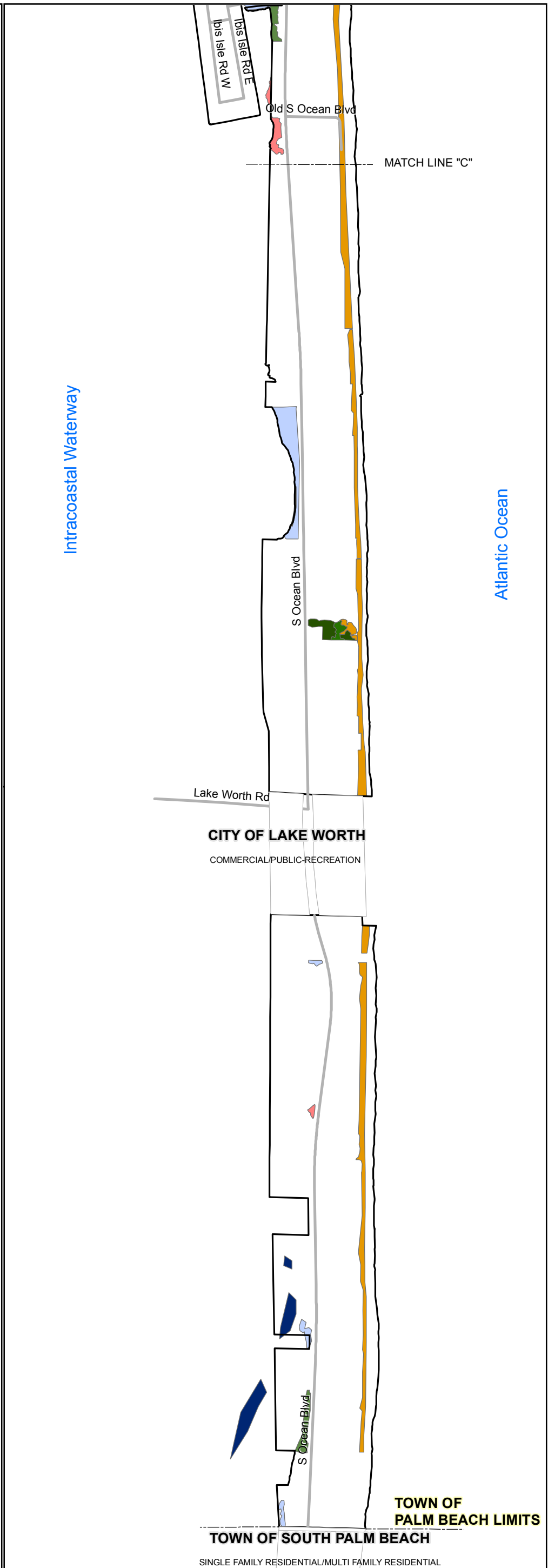
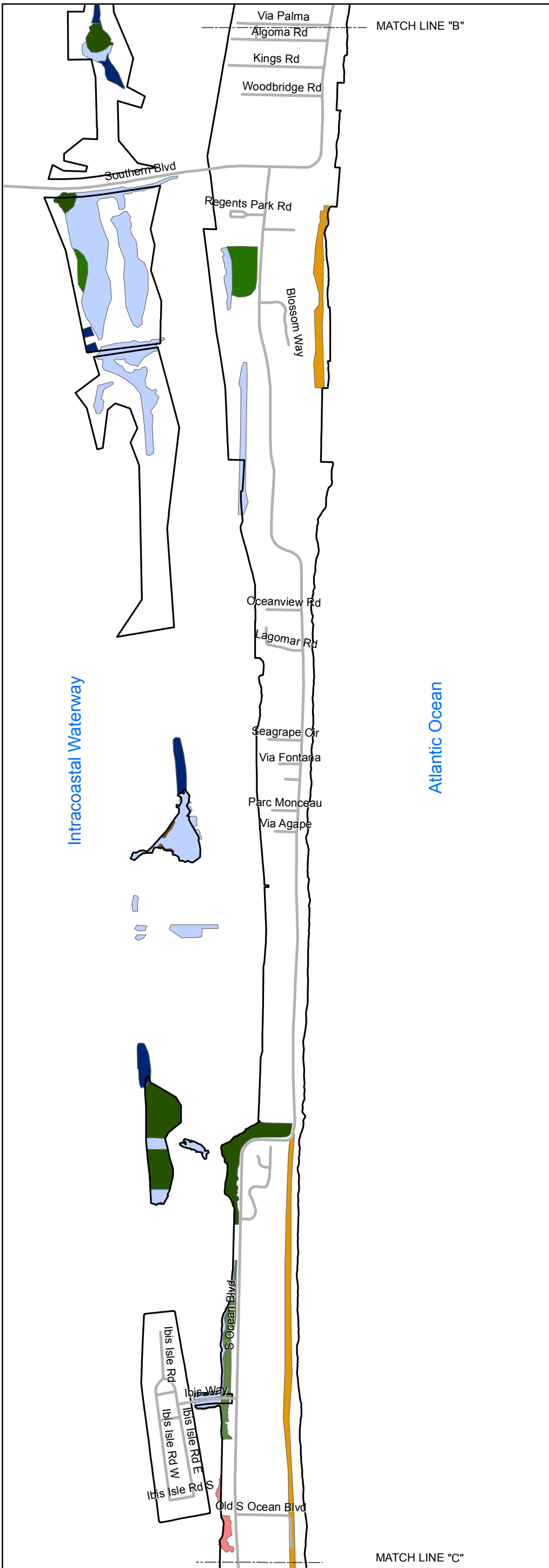
- | | | |
|------------------|-----------------|-----------------|
| Australian Pine | Estuarine Beach | Pine and Pepper |
| Brazilian Pepper | Mangrove | Tidal Flat |
| Coastal Scrub | Mixed Hardwood | |



Map Created: July 28, 2017
 Town of Palm Beach
 Information Technologies GIS Department
 Planning, Zoning & Building Department
 (561) 838-5430
 Email: pzb@townofpalmbeach.com
 Website: palmbeach.govoffice.com




MAP I - 5



TOWN OF PALM BEACH ESTUARINE AREAS, WETLANDS AND VEGETATIVE COVER MAP - 2017
Planning, Zoning & Building Department

- | | | |
|------------------|-----------------|-----------------|
| Australian Pine | Estuarine Beach | Pine and Pepper |
| Brazilian Pepper | Mangrove | Tidal Flat |
| Coastal Scrub | Mixed Hardwood | |



0 1,000 2,000 Feet

Map Created: July 28, 2017
 Town of Palm Beach
 Information Technologies GIS Department
 Planning, Zoning & Building Department
 (561)838-5430
 Email: pzb@townofpalmbeach.com
 Website: palmbeach.govoffice.com

MAP I - 5